

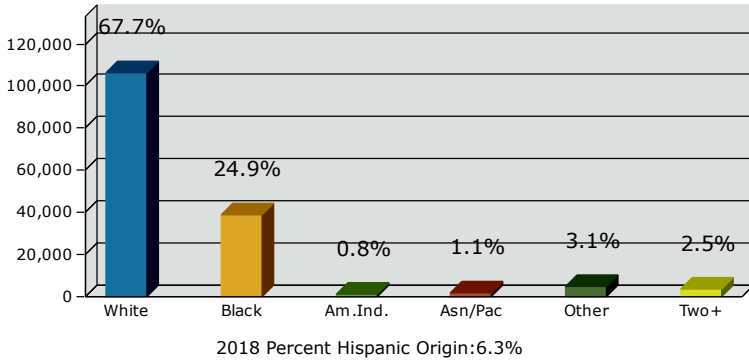


Graphic Profile

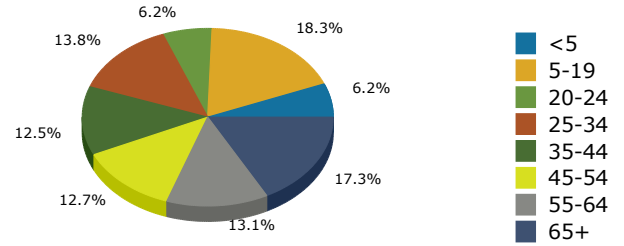
Texarkana City Hall
 220 Texas Blvd, Texarkana, TX, 75501
 Ring: 25 mile radius

Prepared by Esri
 Latitude: 33.42070
 Longitude: -94.04525

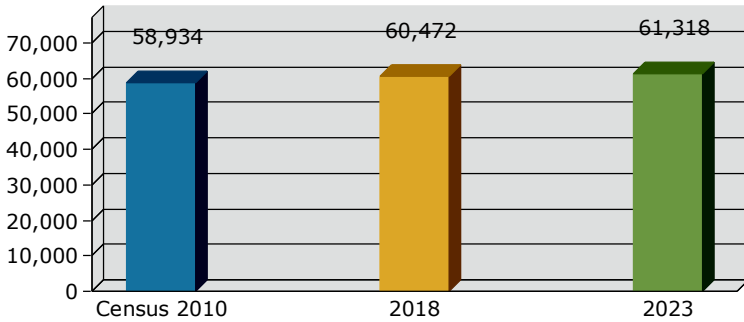
2018 Population by Race



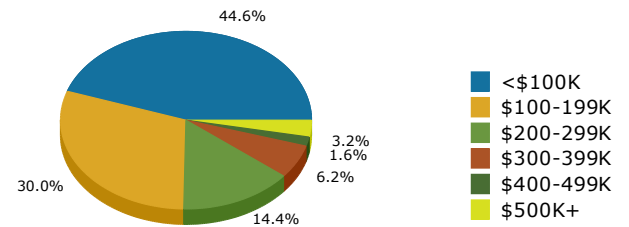
2018 Population by Age



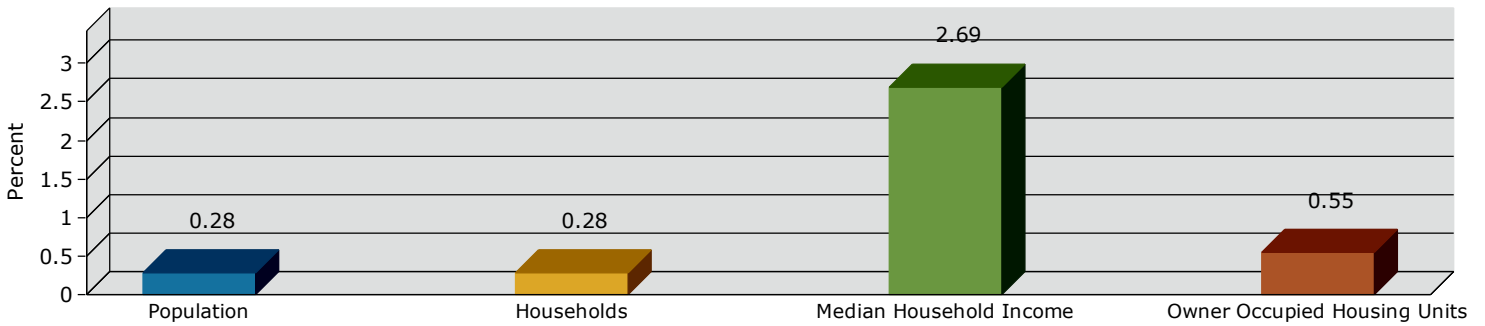
Households



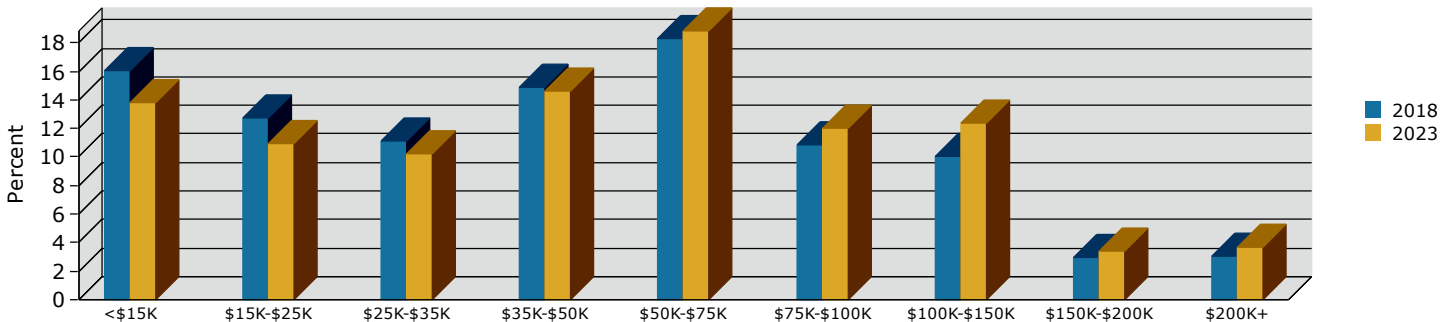
2018 Home Value



2018-2023 Annual Growth Rate



Household Income



Source: U.S. Census Bureau, Census 2010 Summary File 1. Esri forecasts for 2018 and 2023.

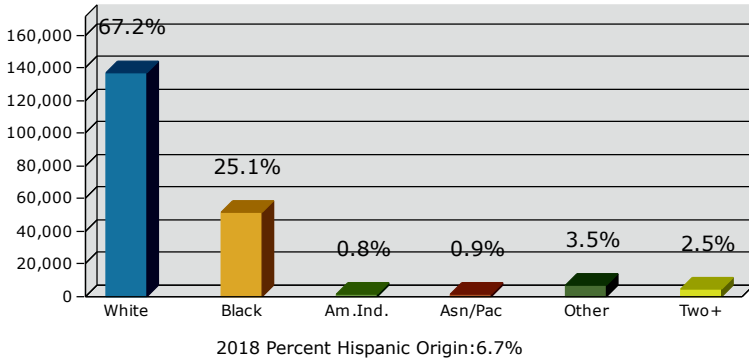


Graphic Profile

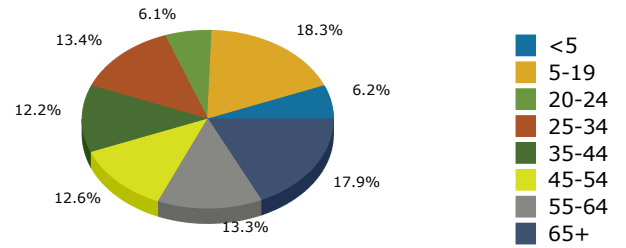
Texarkana City Hall
 220 Texas Blvd, Texarkana, TX, 75501
 Ring: 35 mile radius

Prepared by Esri
 Latitude: 33.42070
 Longitude: -94.04525

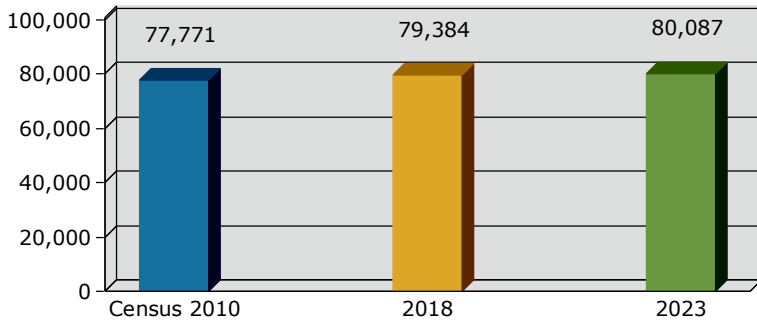
2018 Population by Race



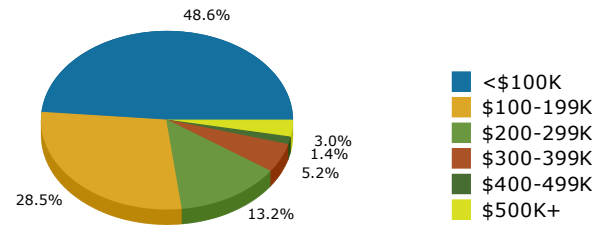
2018 Population by Age



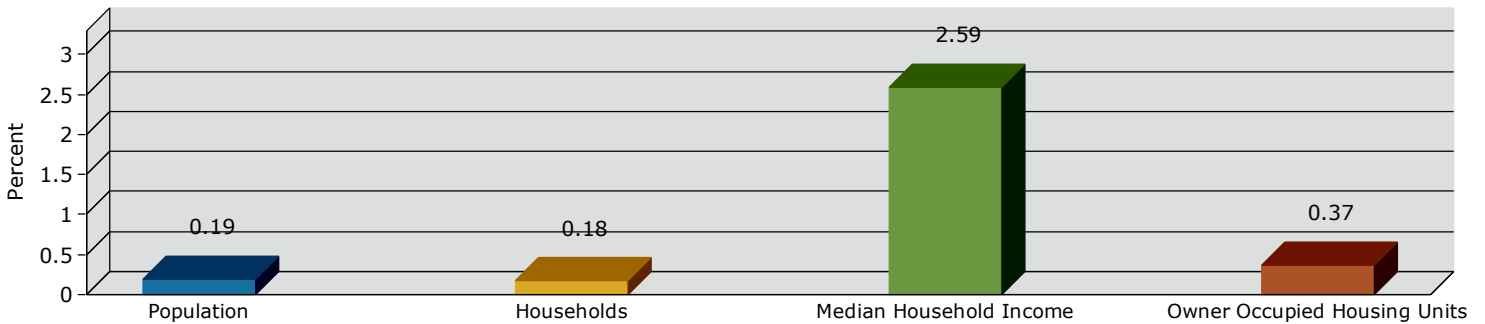
Households



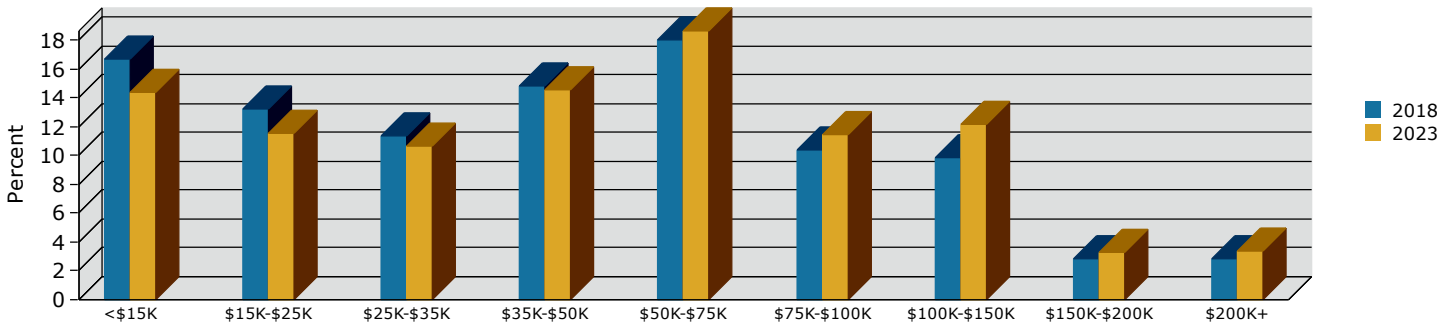
2018 Home Value



2018-2023 Annual Growth Rate



Household Income



Source: U.S. Census Bureau, Census 2010 Summary File 1. Esri forecasts for 2018 and 2023.

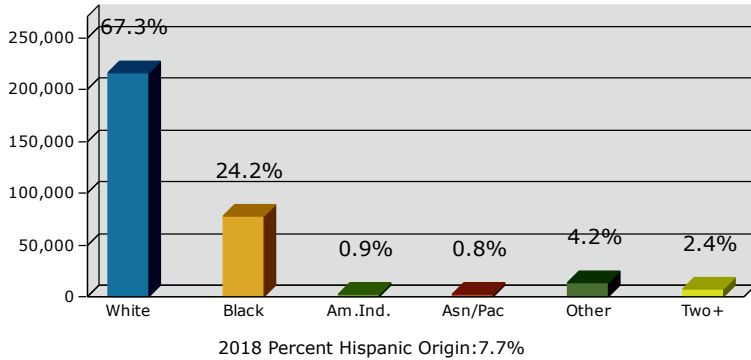


Graphic Profile

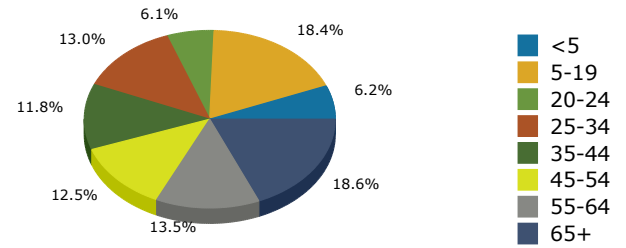
Texarkana City Hall
 220 Texas Blvd, Texarkana, TX, 75501
 Ring: 50 mile radius

Prepared by Esri
 Latitude: 33.42070
 Longitude: -94.04525

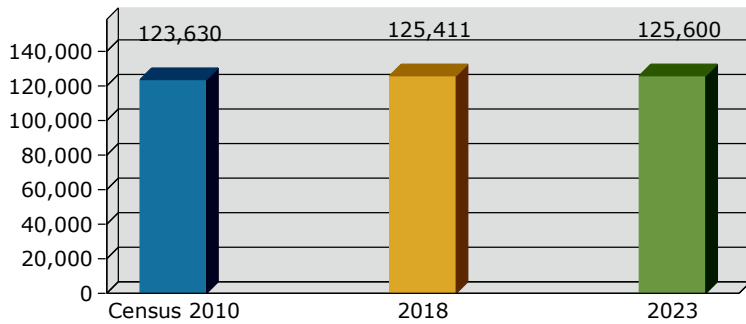
2018 Population by Race



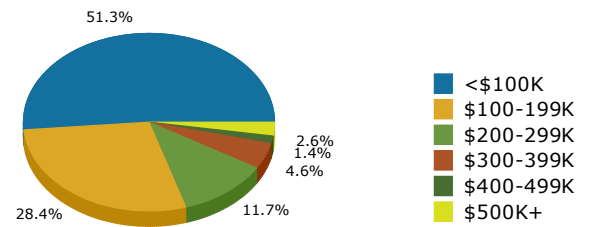
2018 Population by Age



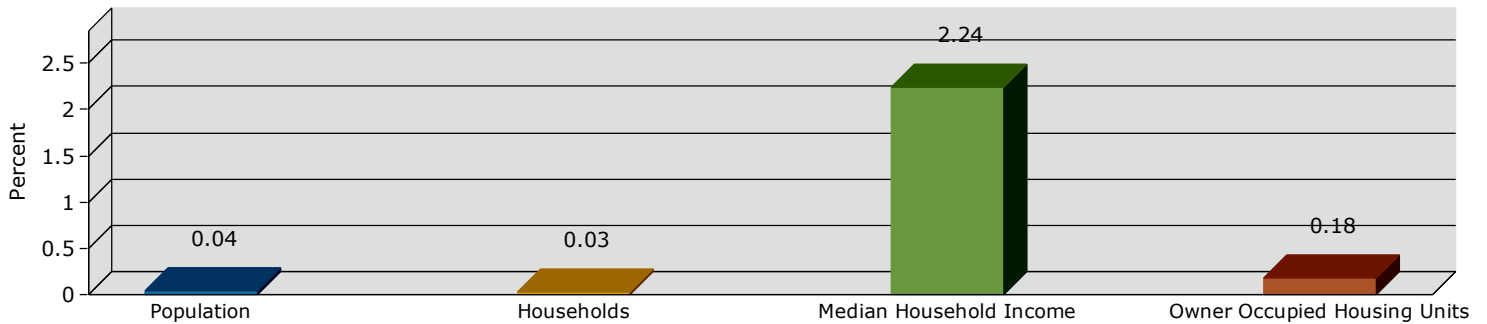
Households



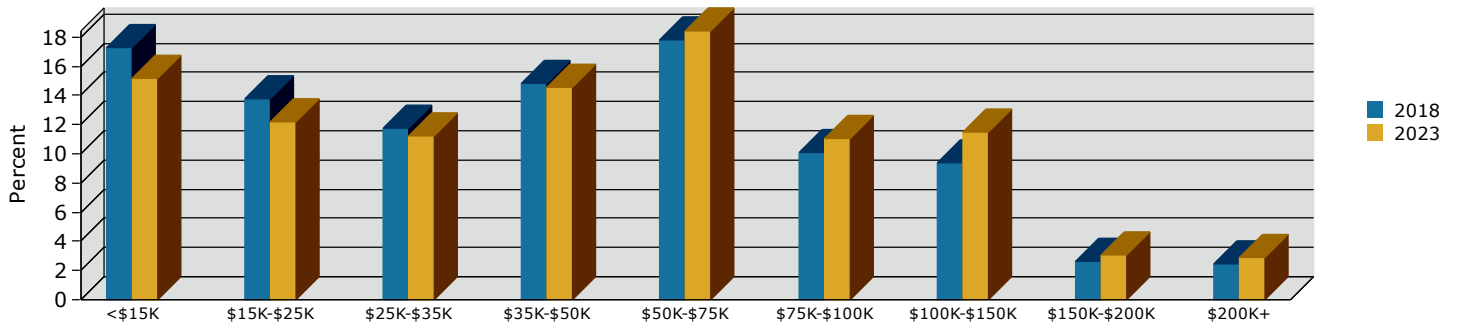
2018 Home Value



2018-2023 Annual Growth Rate



Household Income



Source: U.S. Census Bureau, Census 2010 Summary File 1. Esri forecasts for 2018 and 2023.